

ANGELES NATIONAL FOREST

COUNTY

COUNTY

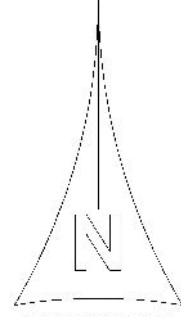
VENTURA COUNTY

BERNARDINO COUNTY

COUNTY

PACIFIC OCEAN

ORANGE COUNTY

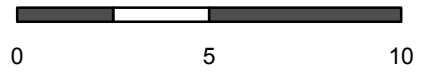


GIS SERVICES




DISASTER ROUTES WITH ROAD DISTRICTS


SOUTH LOS ANGELES COUNTY

Miles



LEGEND

-  Unincorporated County Area
-  Primary Disaster Route (Freeway)
-  Secondary Disaster Route



DEPARTMENT OF PUBLIC WORKS
900 S. Fremont Ave.
Alhambra, CA. 91803

Survey/Mapping & Property Management Division
Mapping & GIS Services

Data contained in this map is produced in whole or part from the Los Angeles County Department of Public Works' digital database.

REF: \\pww\gis\GIS_Services\MP\GIS\Projects\GIS\DisasterRoutes\disaster_routes_southco_rmd.mxd DATE: 09/24/2012